
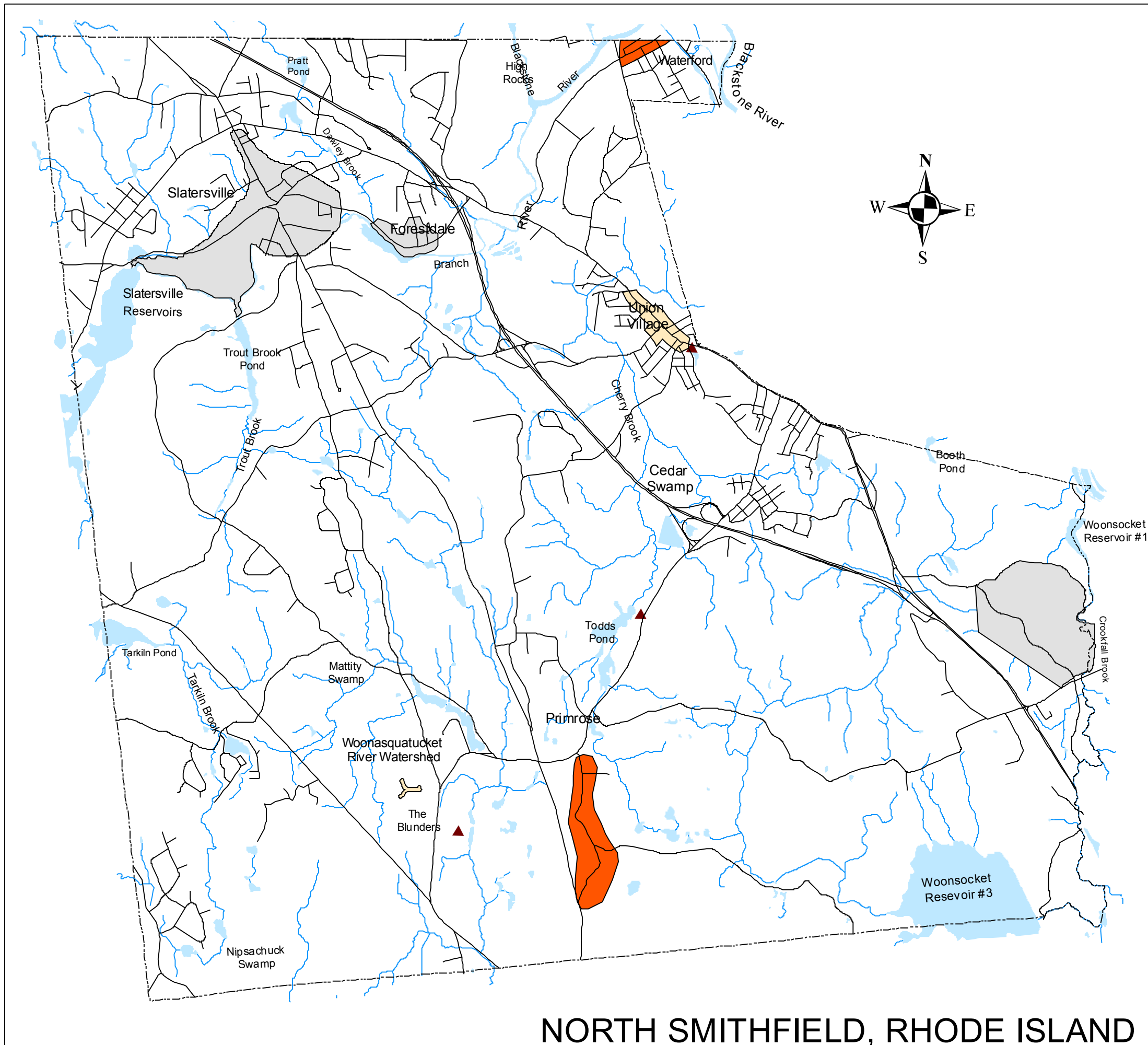










MAP G-5 CULTURAL AND HISTORIC RESOURCES



Legend

-  Town Historic District and Listed on State and National Registers of Historic Places
-  Historic District Listed on State and National Registers of Historic Places
-  Historic District Nominated for State and National Registers of Historic Places
-  Historic Structure on State and National Registers of Historic Places
-  Lakes & Ponds
-  Streams
-  Roads
-  Town Boundary



1 inch equals 3,042 feet



Town of North Smithfield

This map was prepared for the inventory of real property within the Town of North Smithfield. Users of this tax map are hereby notified that the public primary information sources, including record deeds and plats, should be consulted for the verification of the information contained on this map. The Town of North Smithfield and its mapping contractors assume no legal responsibility for the information contained herein.

Base-map and hydrographic features were provided by Rhode Island GIS as 1"=400' features derived from the 1997 National Grid USA/RIDOT Orthophoto Project.

Updated: September, 2003



NORTH SMITHFIELD, RHODE ISLAND